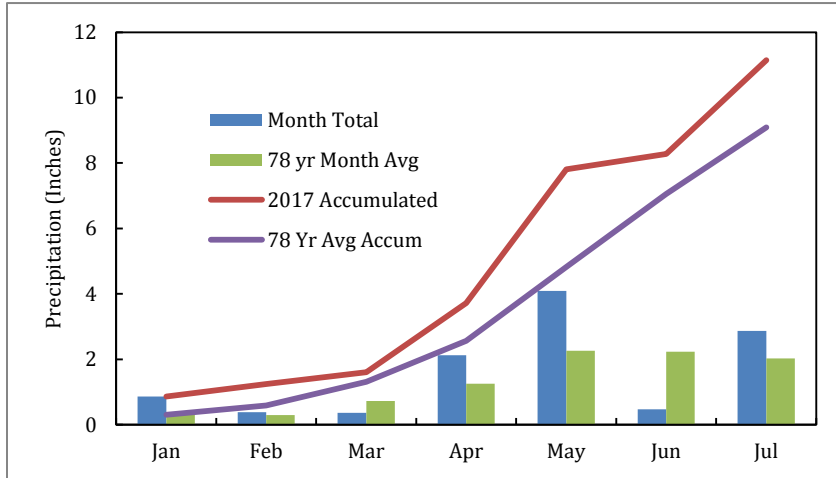


Greeting AGMers,

July ended with a rain total of **2.87”** and **11.15” year-to-date**. Which makes us 0.84” above our monthly average, majority of this came from a few big storms. Hilltank received roughly 2” in July, so it should green up nicely before we get there.


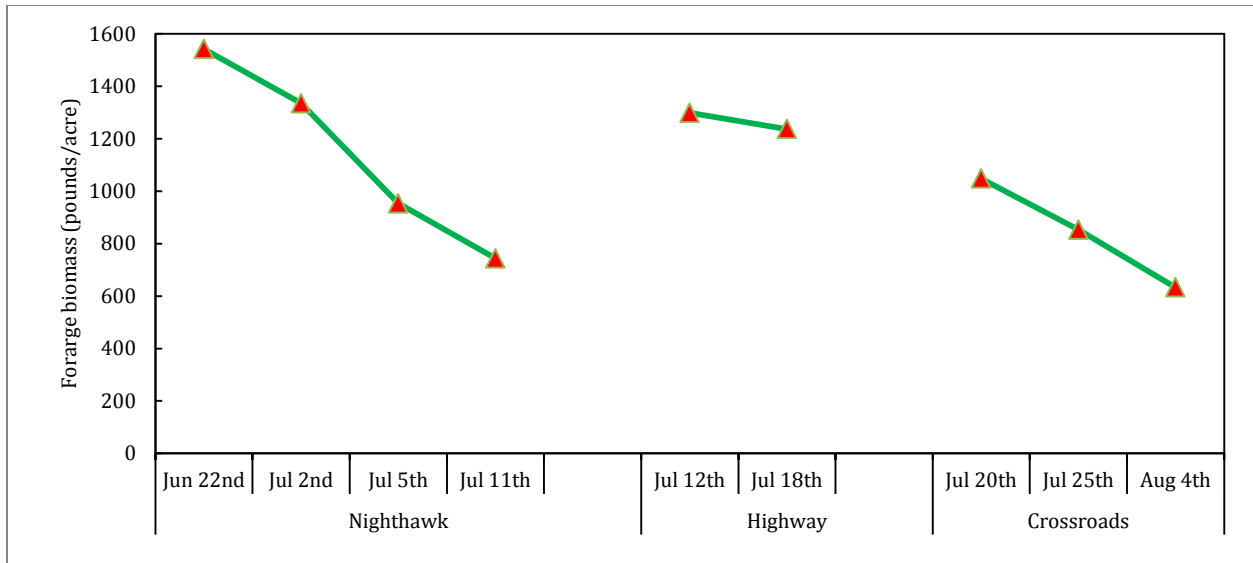


**Highlights of Happenings:**

- **LTGI Weights**

Treatment	May 12-June 8	June 8-July 6	July 6-Aug 3	Year to date
Light	2.80	4.03	1.97	2.93
Moderate	3.29	4.46	0.72	2.83
Heavy	2.98	4.64	1.03	2.84

- **Crossroad VOR is around 2.96cm or 633.13 pounds/acre.** This is about a 200 pounds/acre decrease from last week, but we’re still **above** our **500 pounds/acre threshold**.
- Our **21-day trigger** is next week, so they’ll to move to Hilltank next week no matter what.



**Above:** Comparison between last week and this week.

**Desktop Field View:** *from our office to yours.*



For detailed precipitation data, maps, last year's updates, scientist bios, and AGM documents, see our website: [AGM](#) . Remember to send your questions, concerns, and ideas my way and I do my best to have them addressed in next week's email.

On behalf of the USDA-ARS-Rangeland Resources & Systems Research Unit, I thank you all for your continued participation in this project.